

3
27.00

RECORDED IN OFFICIAL RECORDS
INSTRUMENT # 2004138010 3 PGS
2004 JUL 15 06:24 PM
KAREN E. RUSHING
CLERK OF THE CIRCUIT COURT
SARASOTA COUNTY, FLORIDA
TFERNANDEZ Receipt#500952

SEVENTH
AMENDMENT
TO
DECLARATION OF CONDOMINIUM
OF
STRATFORD GLEN OF ST. ANDREWS PARK AT THE PLANTATION



PURSUANT to Section 718.403, Florida Statutes, and the provisions of the Declaration of Condominium of Stratford Glen of St. Andrews Park at the Plantation as recorded in the Official Records at Instrument #2002039034, as amended, Public Records of Sarasota County, Florida, Plantation Development No. II, a Florida general partnership, as Developer of Stratford Glen of St. Andrews Park at the Plantation, hereby amends the survey and plot plan attached as Exhibit "A" to said Declaration of Condominium and recorded in Condominium Book 35, Page 25, of the Public Records of Sarasota County, Florida, in accordance with the Certificate of Surveyor attached hereto and by this reference made a part hereof.

IN WITNESS WHEREOF, Developer has caused this Amendment to be executed in its name this 12th day of July, 2004.

Witnesses:

PLANTATION DEVELOPMENT NO. II,
a Florida general partnership
By: SEL Plantation Development No. 2, Inc.
a Florida Corporation, as General Partner

Carole L. Wilde
Signature of Witness

Carole Wildes
Print Name of Witness

By: [Signature]
Stephen E. Lattmann
As its President

[Signature]
Signature of Witness

Barbara J. Zulletti
Print Name of Witness

STATE OF FLORIDA
COUNTY OF SARASOTA

The foregoing instrument was acknowledged before me this 12th day of July, 2004 by Stephen E. Lattmann, as President of SEL Plantation Development No. 2, Inc., a Florida corporation and a general partner of PLANTATION DEVELOPMENT NO. II, Florida general partnership, on behalf of the partnership. The above-named person is personally known to me.



[Signature]
Notary Public

(Seal)

Print or type name of Notary Public

I am a Notary Pubic of the State of Florida and my commission expires on _____.

Prepared by and return to:
William M. Seider, Esquire, bz ✓
Williams, Parker, Harrison, Dietz & Getzen
200 South Orange Avenue
Sarasota, Florida 34236



STRAYER SURVEYING & MAPPING, INC.

INSTRUMENT # 2004138010

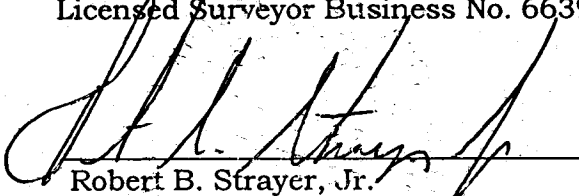
3 PGS

CERTIFICATE OF SURVEYOR

I, the undersigned Registered Surveyor & Mapper, hereby certify as follows:

1. This certificate is made with respect to the following Condominium:
Stratford Glen of St. Andrews Park at the Plantation Amended Plat, a
Condominium, Condominium Book 35, Pages 25-25E, Public records of
Sarasota County, Florida; and as amended per Amendment To Declaration
Of Condominium recorded in Official Records Instrument # 2003150670, of
the public records of Sarasota County.. This Certificate involves Phase 2,
Unit 23 within said Condominium.
2. The construction of the improvements within said Condominium is
substantially complete.
3. The plat (as amended by the pages attached hereto, if applicable) together
with the provisions of the Declaration describing the Condominium
property, is an accurate representation of the locations and dimensions of
the Units therein.
4. The identification, location and dimensions of the common elements and of
each Unit can be determined from the plat, as hereby amended, and the
provisions of said Declaration.
5. All planned improvements, including, but not limited to, landscaping, utility
services and access to said Unit, and common element facilities serving the
Phases in which the Units are located, have been substantially completed.

Strayer Surveying & Mapping, Inc.
Licensed Surveyor Business No. 6639



Robert B. Strayer, Jr.
FL Surveyor Certificate No. 5027

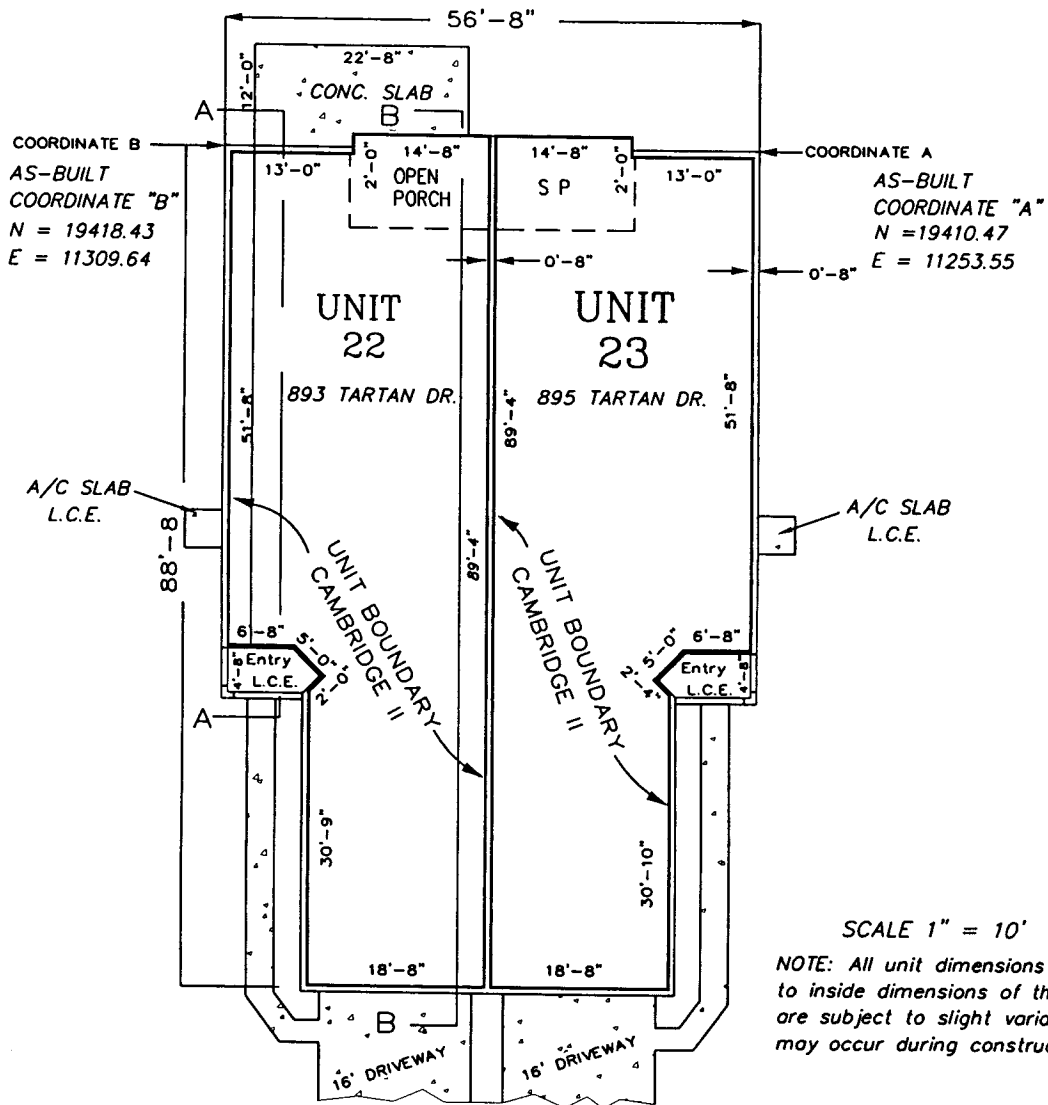
Strayer Surveying & Mapping, Inc.
763 Shamrock Blvd.
Venice, FL 34293
Ph. (941) 497-1290

Date: 7/12/04
Page 1 of 2

LEGEND:

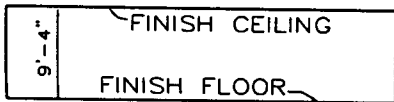
- — UNIT BOUNDARY
- L.C.E. - LIMITED COMMON ELEMENT
- E - ENTRY
- SP = SCREEN PORCH

AS-BUILT SKETCH & COORDINATES

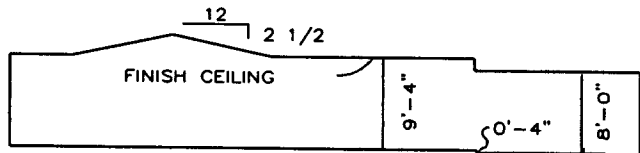


SCALE 1" = 10'
 NOTE: All unit dimensions shown refer to inside dimensions of the unit and are subject to slight variance which may occur during construction.


UNIT 23 PHASE 2 "AS-BUILT" FLOOR PLAN
 STRATFORD GLEN OF ST. ANDREWS PARK AT THE PLANTATION
 AMENDED PLAT



ELEVATION CAMBRIDGE II
 SECTION A - A
 N.T.S.



ELEVATION CAMBRIDGE II
 SECTION B - B
 N.T.S.



Strayer Surveying & Mapping, Inc.

763 SHAMROCK BOULEVARD
 VENICE, FLORIDA 34293
 (941) 496-9488, FAX (941) 497-6186

STRAYER SURVEYING & MAPPING, INC.
 LICENSED SURVEYOR BUSINESS NO. 6639
 DATE: 7/12/04
 ROBERT B. STRAYER, JR.
 FLORIDA SURVEYOR & MAPPER REG. NO. 5027